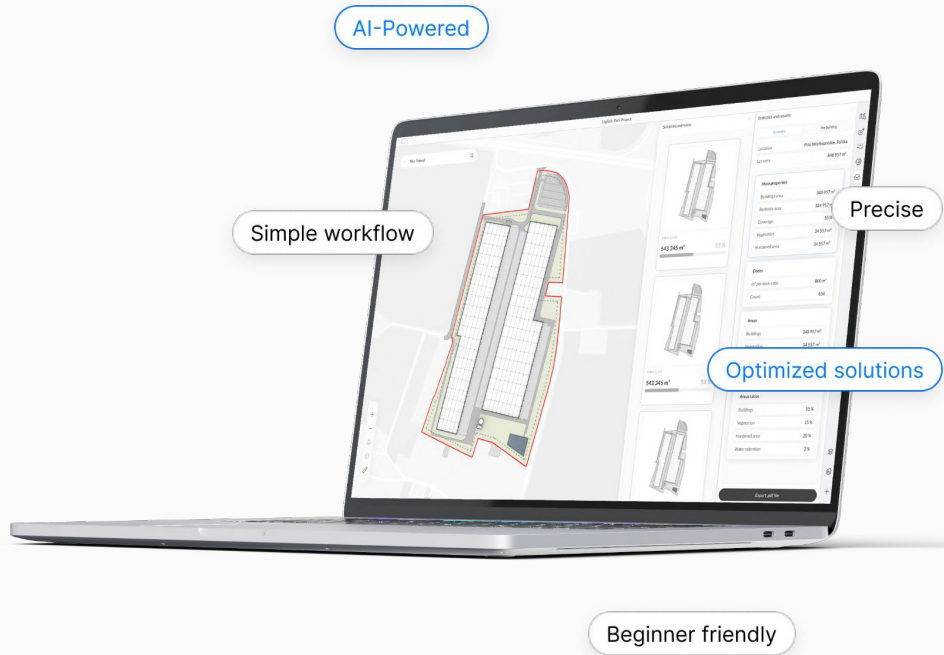




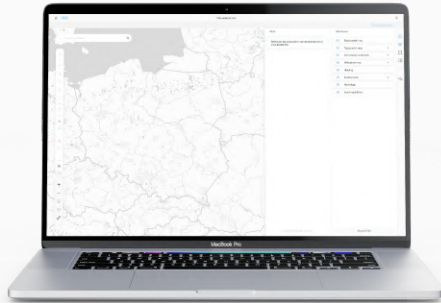
# Revolutionize logistic centers design.

Imagine 100 architects on one project.  
Then imagine 10 000, available 24/7 in your pocket.  
**Be faster and better** with the power of AI.

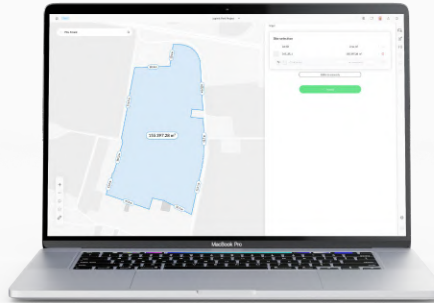
**Generate. Decide. Build.**



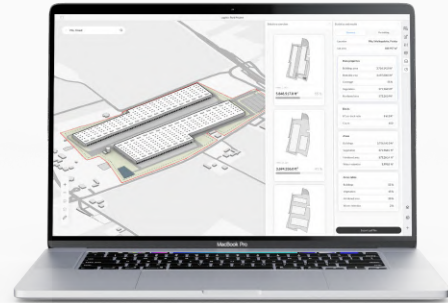
## 3 simple steps



1. Select the plot

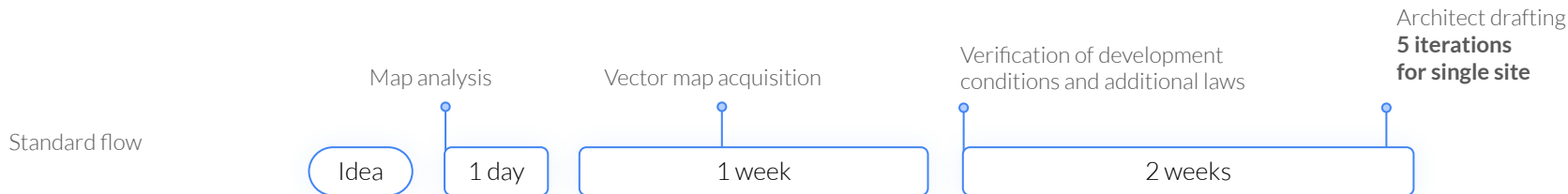


2. Use inputs



3. Enjoy 100s of  
solutions


# Land acquisition workflow



- ✗ Insufficient data for further analysis
- ✗ Long time - missed opportunities

- ✗ Basic inaccurate drawings
- ✗ Non optimal solution

- ✗ Limited solutions
- ✗ Single site verification!



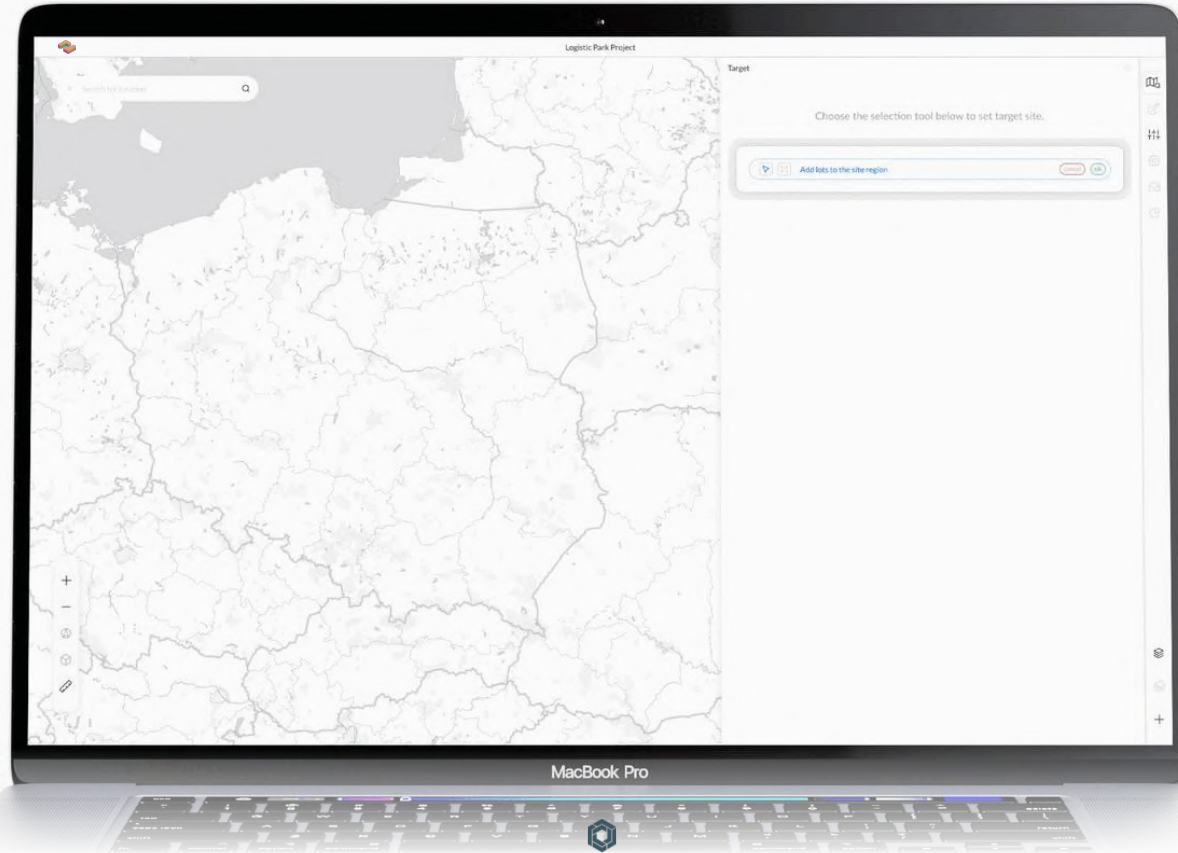
- ✓ Extremely accurate drawings
- ✓ Plenty of optimal solution

- ✓ Rich data for further analysis
- ✓ Short time - missed opportunities

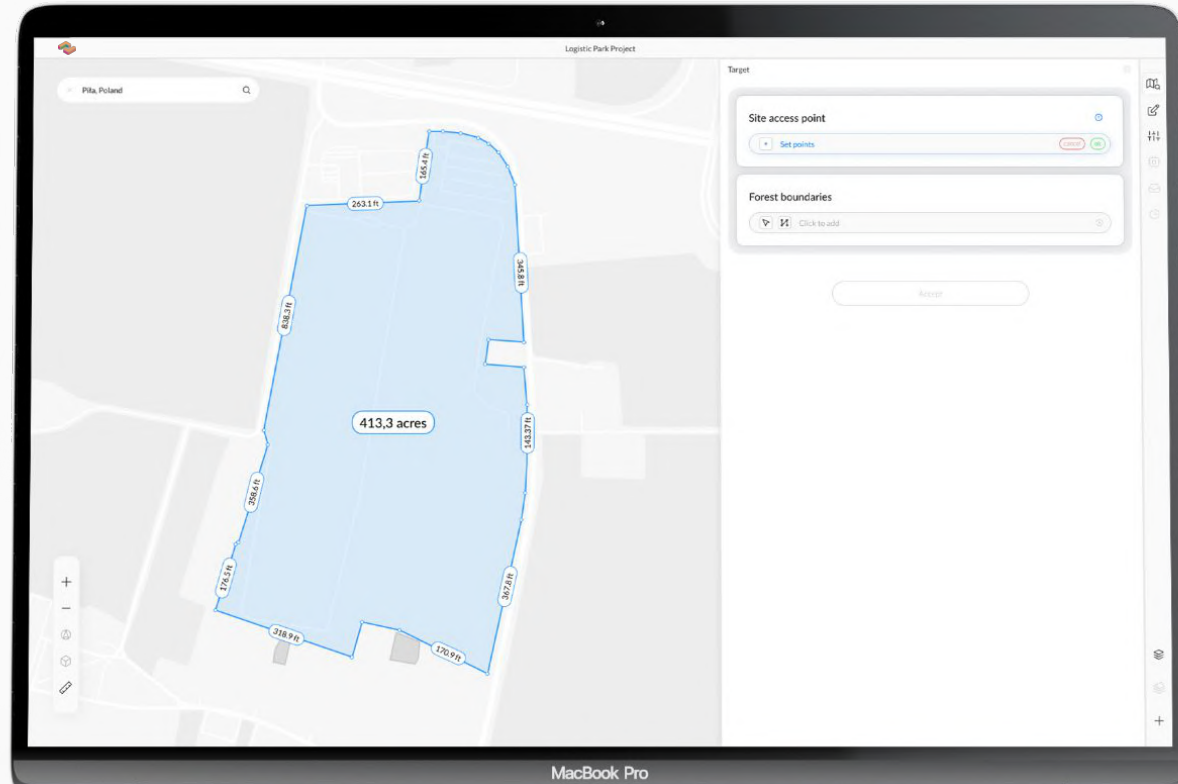
- ✓ Multiple sites verifications
- ✓ Hundreds of solutions



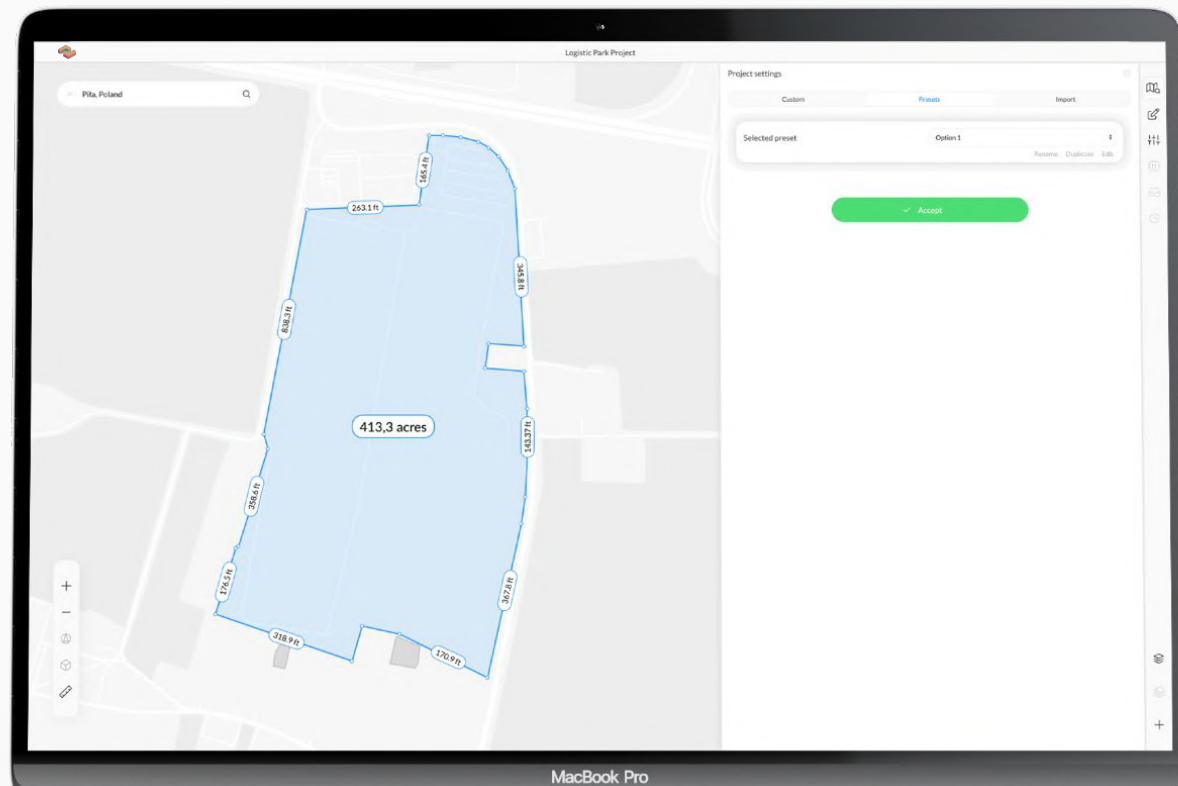
# Simply select your site



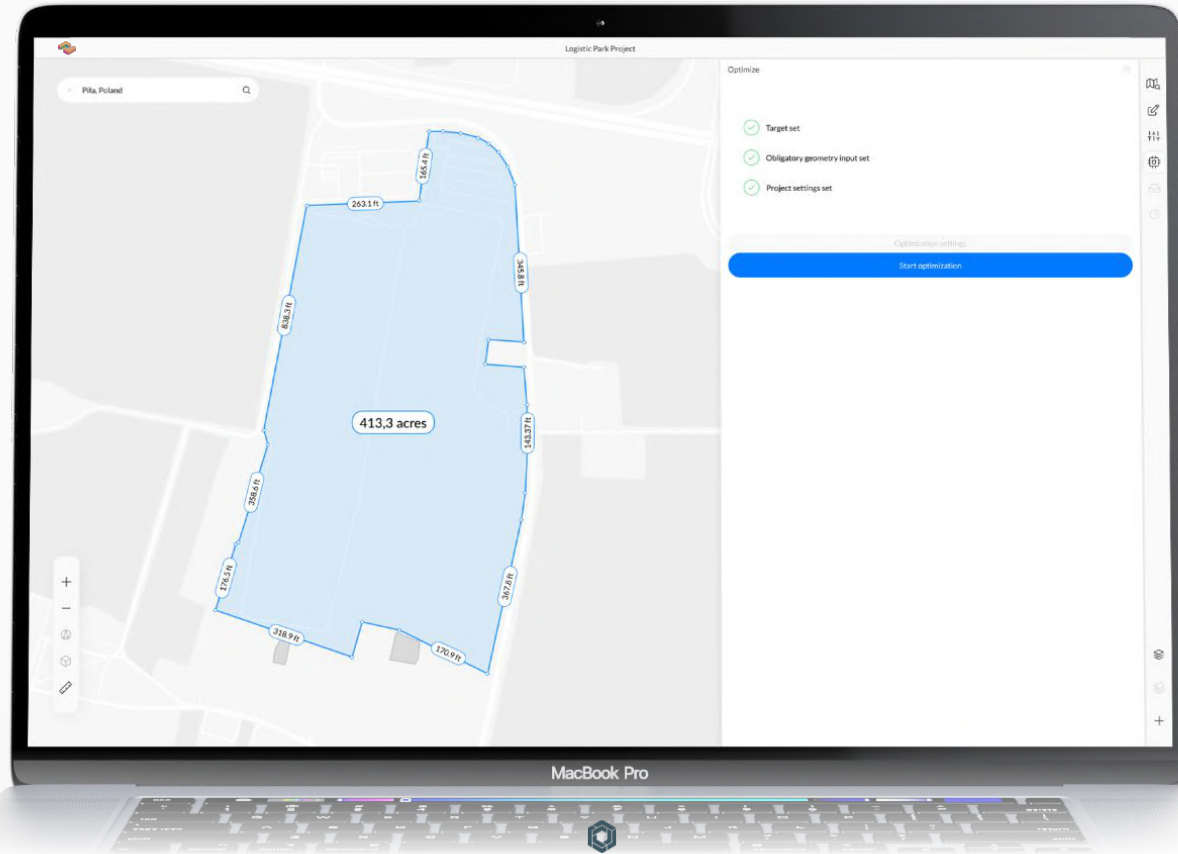
provide necessary data



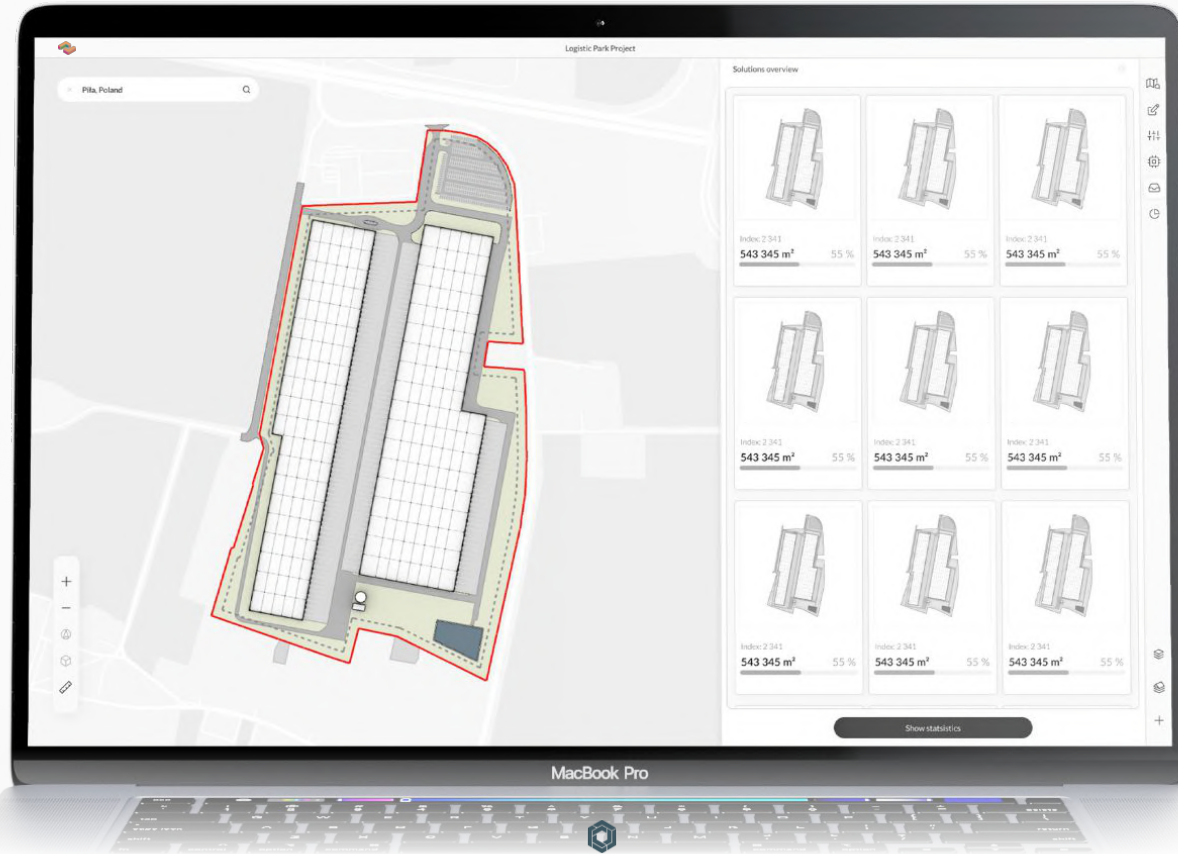
Choose predefined preset or provide settings by hand



and just run the optimization.



Enjoy the power of endless solutions  
with a fully optimised outcome





Everything with compliance to the law.



Available 24/7  
in your pocket or bag

## The outcome



**Simplify** your design process

**~ 90%**

time reduction

**~ 70%**

cost saved up

**~ 30%**

better resource  
allocation

Outline AI revolutionizes **real estate feasibility studies**. What architects once spent weeks on can now be accomplished **in minutes** by anyone, **outperforming professionals**.

